

This document provides a summary of the water right data in the original consent order for this subfile as well as any amendments and corrections to the consent order. In the event there is a discrepancy between a description of water rights set forth in this document and the specific Court order that determines that right, the specific Court order is controlling.

Subfile No.: **21.27.30.4-K**

Court No.: **CV-WH-03-711**

CID Assessment Number: **112-07-00-00-01**

Date of Filing of Original Consent Order: **May 19, 2005**

Defendants: **KENNETH RAY YEAGER TRUSTEE  
LINDA KAY YEAGER TRUSTEE  
KEN AND LINDA YEAGER FAMILY TRUST**

**A. IRRIGATED LANDS (Surface Water Only):**

a. **Office of the State Engineer File No(s):** 6

b. **Priority:**

Surface Water Right: Carlsbad Irrigation District Main Canal: As set forth in Part B of this Appendix.

c. **Source:**

Surface waters of the Pecos River Stream System.

d. **Purpose of Use:**

For irrigation, and for domestic and livestock watering uses incidental to irrigation use.

e. **Point(s) of Diversion:**

Ditch Name: Carlsbad Irrigation District Main Canal

Location: As set forth in Part G of this Appendix

f. **Location and Amount of Irrigated Acreage:**

Section 30, Township 21S, Range 27E, N.M.P.M.

Pt. SE¼

0.30 acres

Total: 0.30 acres

As shown on the attached revised Hydrographic Survey Map for Subfile No. 21.27.30.4-K, and the CID Section Hydrographic Survey Map Sheet No. 41 (1999-2011), included in Part F of this Appendix, representing the Court record as of the date of the filing of this Decree.

g. **Amount of Water:**

As set forth in Part B of this Appendix.

**B. NO RIGHT (Surface Water Only):**

a. **Office of the State Engineer File No(s):** 6

b. **Priority:**

NONE

c. **Source:**

Surface waters of the Pecos River Stream System

CID Inter Se Disclosure

**d. Purpose of Use:**

NO RIGHT

**e. Point(s) of Diversion:**

NONE

Ditch Name: Carlsbad Irrigation District Main Canal

Location: As set forth in Part G of this Appendix

**f. Location and Amount of No Right Acreage:**

Section 30, Township 21S, Range 27E, N.M.P.M.

Pt. SE $\frac{1}{4}$

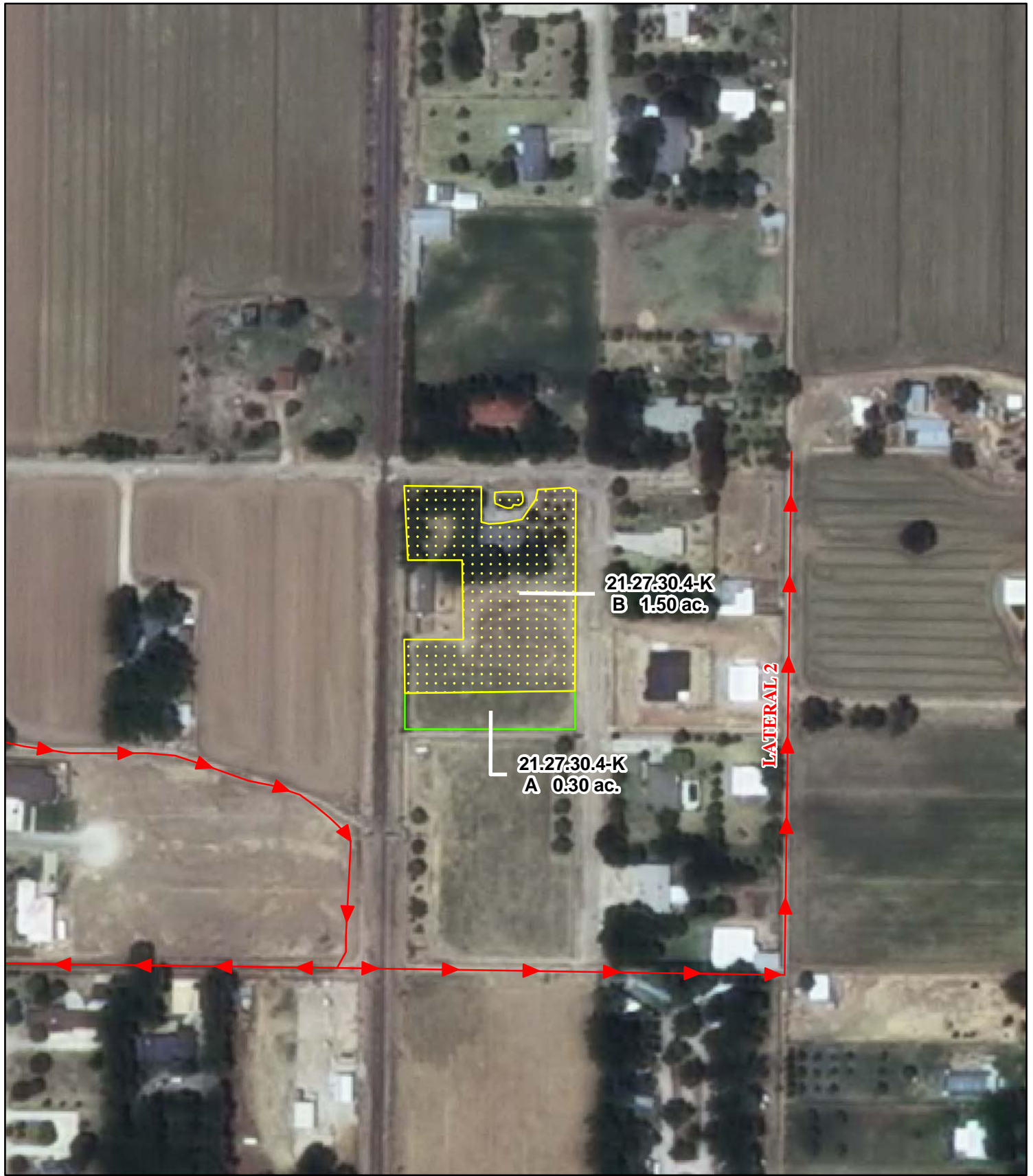
1.50 acres

Total: 1.50 acres ( No Right )



As shown on the attached revised Hydrographic Survey Map for Subfile No. 21.27.30.4-K, and the CID Section Hydrographic Survey Map Sheet No. 41 (1999-2011), included in Part F of this Appendix, representing the Court record as of the date of the filing of this Decree.

**g. Amount of Water:**





NONE



**Legend**

-  Point of Diversion
-  Canals / Ditches

**Tract Boundaries**

-  Surface Water Only
-  Supplemental Groundwater
-  Reservoir / Pond
-  No Right

2009 Digital Orthophotography

Grid Interval = 1000

Scale 1" = 200'

1:2,400



**STATE OF NEW MEXICO**

*Office of the State Engineer*

John R. D'Antonio, Jr., P.E., State Engineer

**Pecos River Stream System  
Carlsbad Irrigation District**

Hydrographic Survey

Township 21

D.D.

Ken & Linda Yeager

Family Trust

Subfile 21.27.30.4-K

1/12/2011



PAE